



# Council Agenda Report

To: Mayor Grisanti and the Honorable Members of the City Council

Prepared by: Elizabeth Shavelson, Assistant to the City Manager

Reviewed by: Lisa Soghor, Assistant City Manager

Approved by: Steve McClary, Interim City Manager

Date prepared: December 1, 2021 Meeting date: December 13, 2021

Subject: Local and State Redistricting Update

---

**RECOMMENDED ACTION:** Discuss the current status of redistricting efforts on the County and State levels and provide direction to staff as necessary.

**FISCAL IMPACT:** There is no fiscal impact as a result of this action.

**WORK PLAN:** This item was not included in the Adopted Work Plan for Fiscal Year 2021-2022. This project is part of normal staff operations.

**DISCUSSION:** On November 2, 2021, the Council received an update on the on the current redistricting processes currently being conducted on the County and State levels and directed the Mayor to submit a letter to the California Redistricting Commission and the Citizens Redistricting Commission identifying the Las Virgenes-Malibu Council of Governments (COG) cities and the unincorporated area from Topanga to the Ventura County line as a Community of Interest (COI) and requesting that it be included in the same district for congressional, state and supervisorial representation.

On November 3, 2021, letters were transmitted from the City to both the California Redistricting Commission and the Citizens Redistricting Commission.

The commissions overseeing redistricting on the County and State levels continue to meet and receive public input as they draft the maps. The final Commission-approved maps must be certified to the Secretary of State no later than December 27, 2021.

On November 10, 2021, the California Redistricting Commission approved a set of draft maps for the purposes of Congressional, Board of Equalization, State Senate and State Assembly representation. The November 10 drafts maps are provided as Attachment 1. As the maps show, Malibu is not located in the same Congressional District as most of the other COG cities and some COG cities are in multiple districts for the purposes of State Senate and State Assembly representation.

The California Redistricting Commission is currently receiving public input on the draft maps approved on November 10 and is working on possible alternative iterations or visualizations of these maps based on public input. Members of the public can use the Commission's Online Feedback Form to provide feedback to the Commission: <https://www.wedrawthelinesca.org/contact>.

The California Redistricting Commission must display the Commission-approved final maps no later than December 23, 2021, and certify the maps to the Secretary of State no later than December 27, 2021.

The Citizens Redistricting Commission has selected three draft supervisorial district map options for further public input and discussion. The COG appears to remain together in all three map options. The differences between various options involve the locations of district lines drawn along the coastal or inland areas.

The next Citizens Redistricting Commission Meeting is scheduled for December 7, 2021 at 6:30 P.M. Meeting information is available at <https://redistricting.lacounty.gov/>. Members of the public can use the Commission's Online Public Comment Form to provide feedback to the Commission: <https://publiccomment.redistricting.lacounty.gov/>. The Citizens Redistricting Commission must finalize the Redistricting Plan no later than December 15, 2021.

State and County redistricting information continues to change as the deadlines for certification approach, staff will present the latest redistricting information at the meeting. After reviewing the latest maps, Council may authorize the Mayor to submit another letter with the City's comments on the draft maps. Given the Citizens Redistricting Commission's December 15, 2021 deadline to finalize the County Supervisorial Districts, a letter to the Citizens Redistricting Commission may have limited impact at this time, however the City may want to go on record regardless

#### ATTACHMENTS:

1. California Redistricting Commission Draft Maps
2. Los Angeles County Citizens Redistricting Commission Draft Maps



Show search results for 90265

Draft Maps X

Layers




- ☒ Congressional Districts - Draft ...
- ☐ Congressional Districts - Current Day ...
- ☐ Senate Districts - Draft ...
- ☐ Senate Districts - Current Day ...
- ☐ Assembly District - Iteration SoCal 12-02-21 ...
- ☐ Assembly District - Draft 11-10-21 ...
- ☐ Assembly Districts - Current Day ...
- ☐ Board of Equalization Districts - Draft ...

California Redistricting Commission  
Draft Congressional District Map  
Approved November 10, 2021

10mi

Show search results for 90265



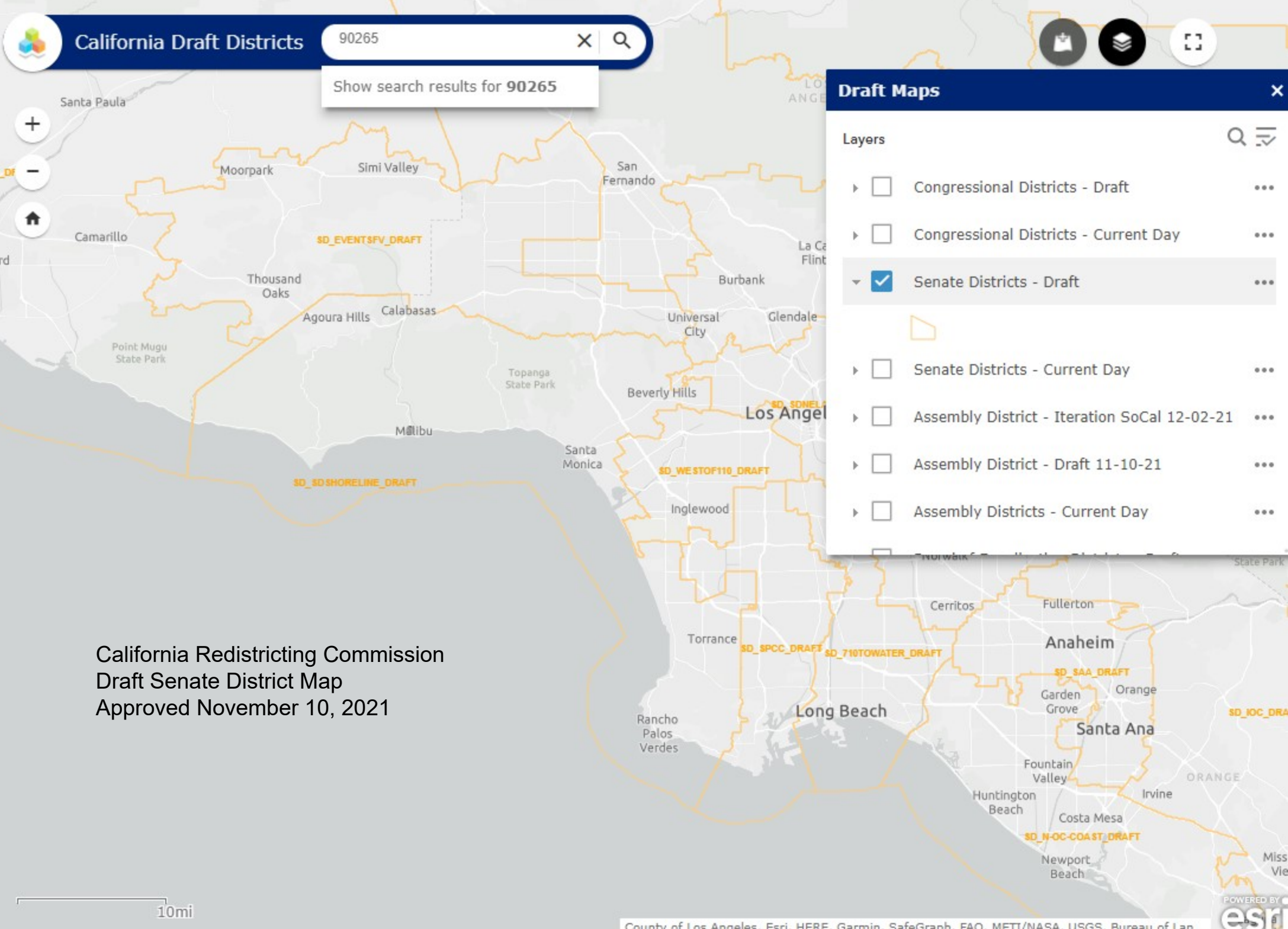
- Draft Maps X
- ▶ ☐ Congressional Districts - Current Day ...
  - ▶ ☐ Senate Districts - Draft ...
  - ▶ ☐ Senate Districts - Current Day ...
  - ▶ ☐ Assembly District - Iteration SoCal 12-02-21 ...
  - ▶ ☐ Assembly District - Draft 11-10-21 ...
  - ▶ ☐ Assembly Districts - Current Day ...
  - ▶ ☒ Board of Equalization Districts - Draft ...
  - ▶ ☐ Board of Equalization Districts - Current Day ...
  - ▶ ☐ Counties (Source: U.S. Census Bureau) ...
  - ▶ ☐ Incorporated Places and CDPs (Source: U.S. Census Bureau) ...

California Redistricting Commission  
Draft Board of Equalization District  
Approved November 10, 2021

BOE\_C\_DRAFT

BOE\_B\_DRAFT

20mi



Layers

- ☐ Congressional Districts - Draft ...
- ☐ Congressional Districts - Current Day ...
- ☒ Senate Districts - Draft ...
- ☐ Senate Districts - Current Day ...
- ☐ Assembly District - Iteration SoCal 12-02-21 ...
- ☐ Assembly District - Draft 11-10-21 ...
- ☐ Assembly Districts - Current Day ...

California Redistricting Commission  
Draft Senate District Map  
Approved November 10, 2021

Show search results for 90265

### Draft Maps

- Layers
- ☐

Congressional Districts - Draft

...
- ☐

Congressional Districts - Current Day

...
- ☐

Senate Districts - Draft

...
- ☐

Senate Districts - Current Day

...
- ☐

Assembly District - Iteration SoCal 12-02-21

...
- ☒

Assembly District - Draft 11-10-21

...
- ☐

Assembly Districts - Current Day

...
- ☐

Board of Equalization Districts - Draft

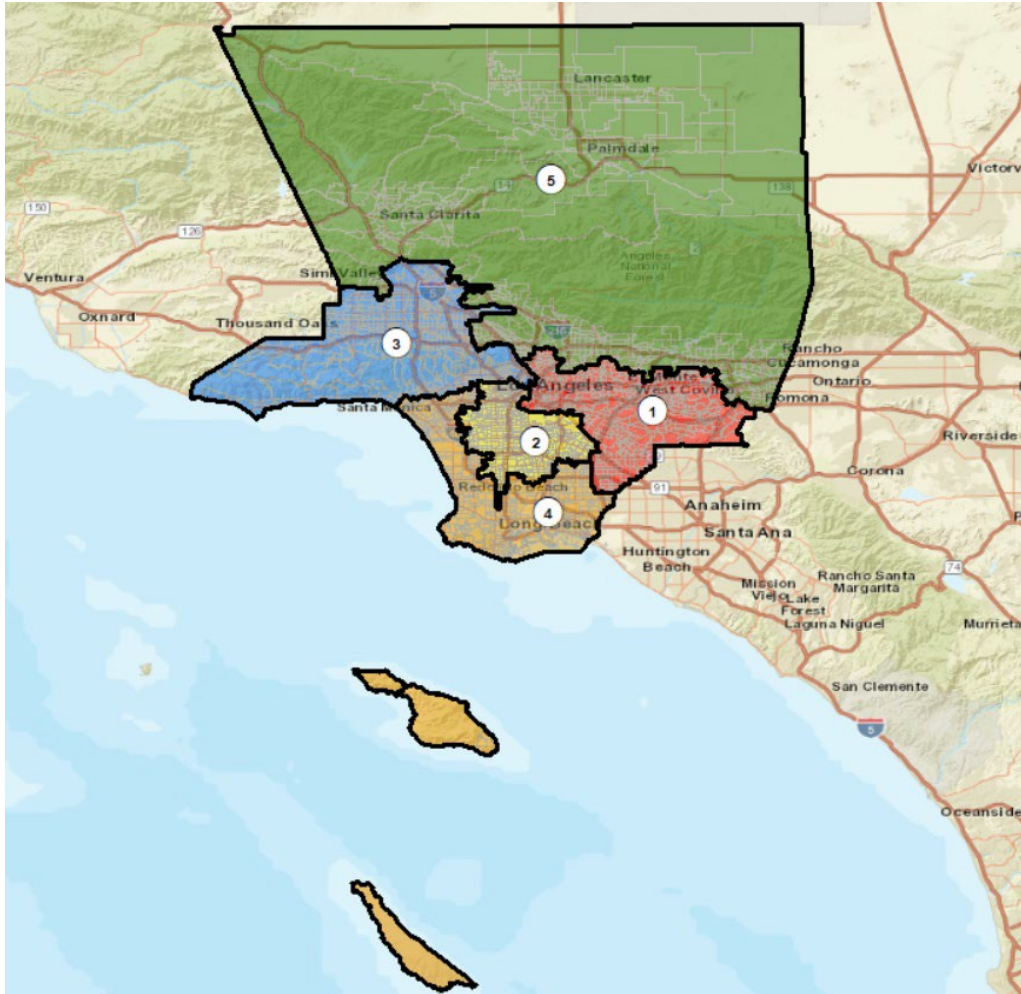
...

California Redistricting Commission  
Draft Assembly District Map  
Approved November 10, 2021

10mi

Los Angeles County  
Citizens Redistricting Commission

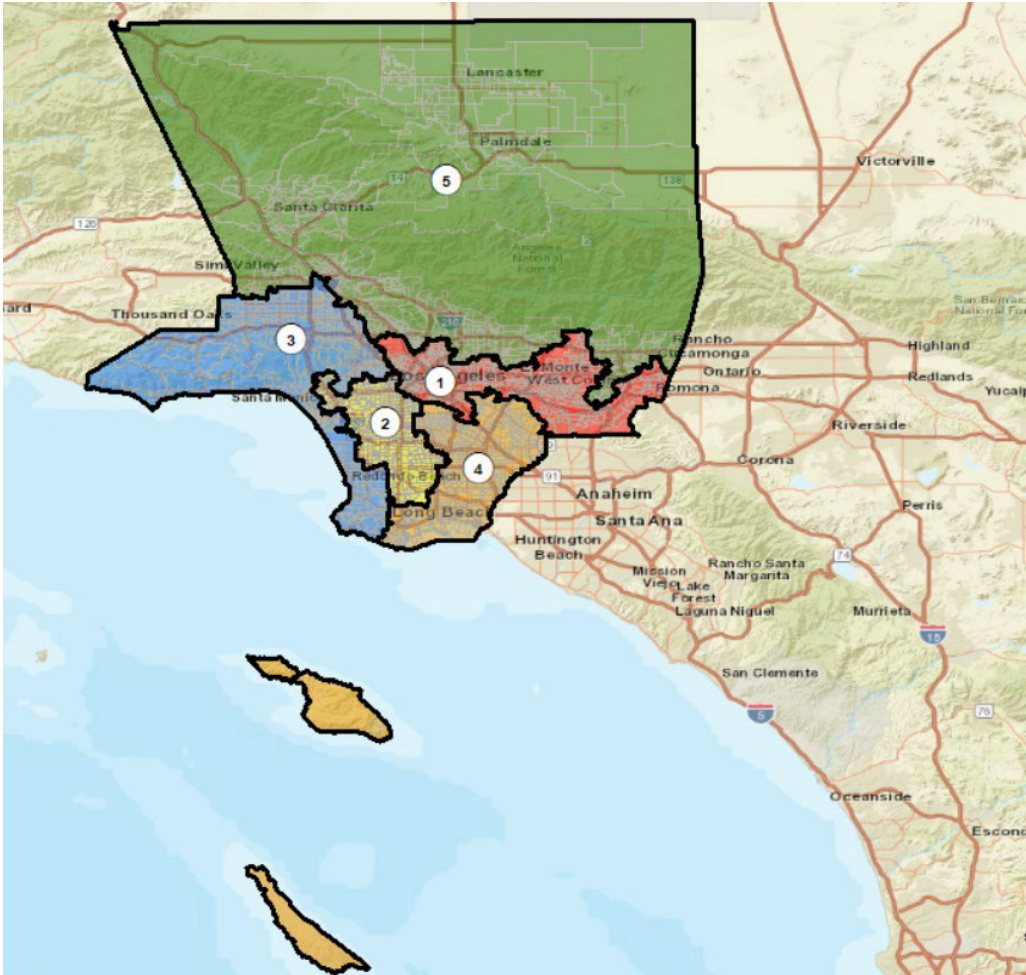
**Plan Name: Draft Map B-2-11-29-21**



The Los Angeles County Citizens Redistricting Commission (CRC) has selected these draft map options for further public input and discussion: A CRC Meeting will be held on December 7, 2021 to solicit community and public input on the map draft options.

Los Angeles County  
Citizens Redistricting Commission

**Plan Name: Draft Map F-1-11-29-21**

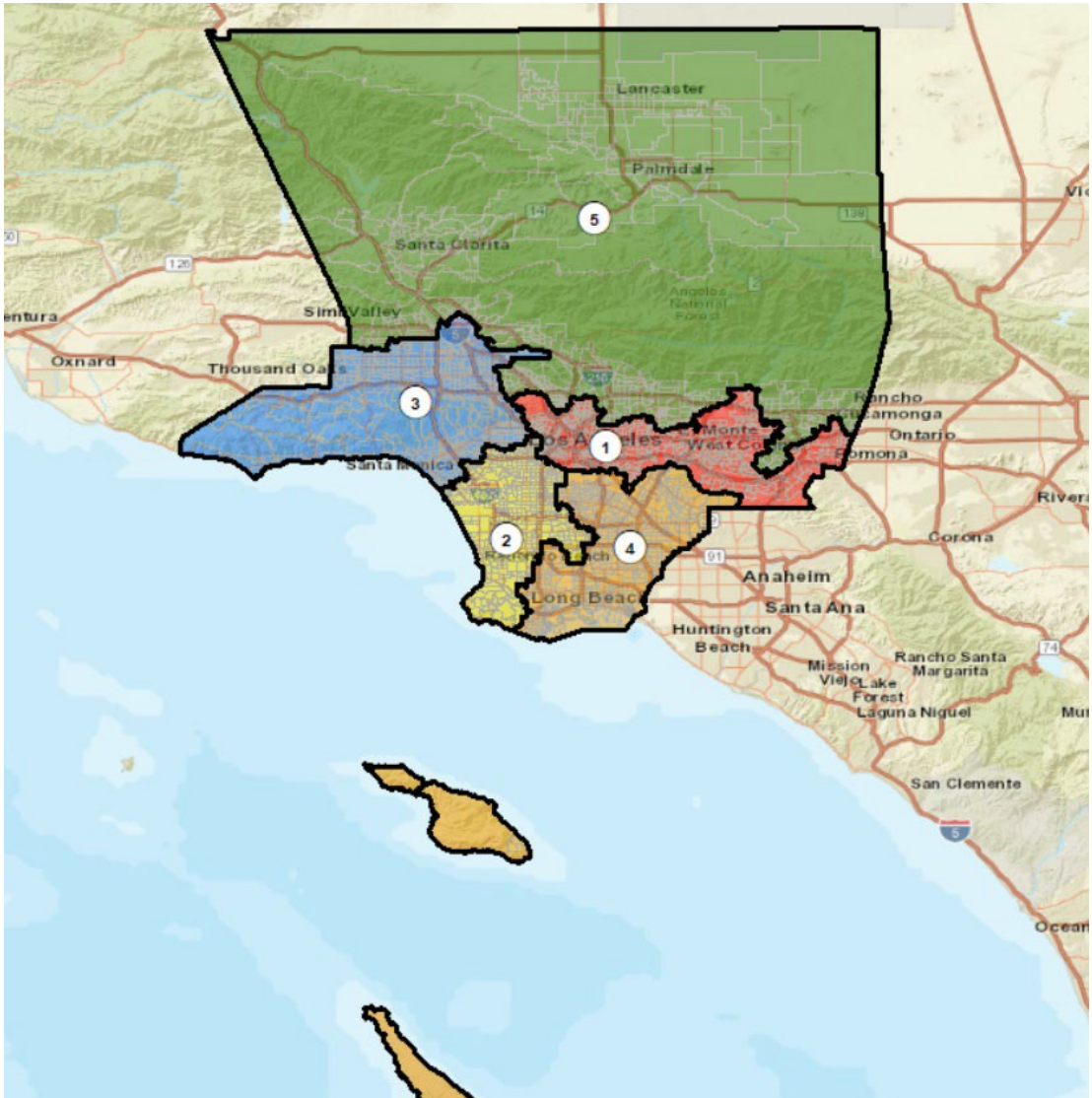


---

The Los Angeles County Citizens Redistricting Commission (CRC) has selected these draft map options for further public input and discussion: A CRC Meeting will be held on December 7, 2021 to solicit community and public input on the map draft options.

Los Angeles County  
Citizens Redistricting Commission

**Plan Name: Draft Map G-11-29-21**



The Los Angeles County Citizens Redistricting Commission (CRC) has selected these draft map options for further public input and discussion: A CRC Meeting will be held on December 7, 2021 to solicit community and public input on the map draft options.